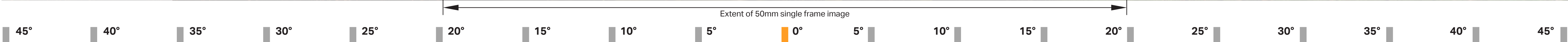




BASELINE (WINTER)



AECOM Delivering a better world

Visualisation Type: 4
 Projection: Cylindrical
 Enlargement Factor: 96%
 Paper Size: A1
 Date / Time: 05/01/2023, 12:52

Camera: Canon EOS 6D
 Lens: Canon EF50mm f/1.8 STM
 Horizontal Field of View: 90°
 Direction of View: North East
 Location: E476437 N431591

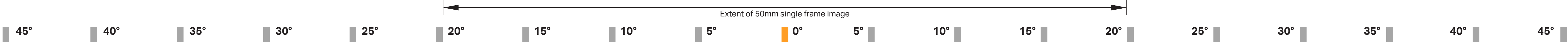
Eye level: 6.5m
 Height of Camera: 1.6m

Note:
 Images to be viewed at a comfortable arm's length.

East Yorkshire Solar Farm
 Viewpoint 4: Featherbed Lane PRoW (EASTB17), Howden 20
 Figure 10-41 (a)



PROPOSED (WINTER YEAR1)




Visualisation Type: 4
 Projection: Cylindrical
 Enlargement Factor: 96%
 Paper Size: A1
 Date / Time: 05/01/2023, 12:52

Camera: Canon EOS 6D
 Lens: Canon EF50mm f/1.8 STM
 Horizontal Field of View: 90°
 Direction of View: North East
 Location: E476437 N431591

Eye level: 6.5m
 Height of Camera: 1.6m

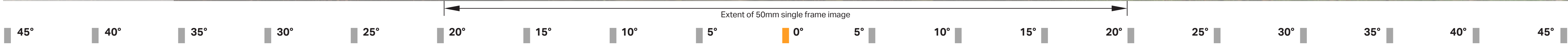
Note:
 Images to be viewed at a comfortable arm's length.

East Yorkshire Solar Farm
 Viewpoint 4: Featherbed Lane PRoW (EASTB17), Howden 20
 Figure 10-41 (b)



KEY:
 Red – Visible
 Blue – Not Visible

WIRELINE (WINTER YEAR1)



AECOM Delivering a better world

Visualisation Type: 4
 Projection: Cylindrical
 Enlargement Factor: 96%
 Paper Size: A1
 Date / Time: 05/01/2023, 12:52

Camera: Canon EOS 6D
 Lens: Canon EF50mm f/1.8 STM
 Horizontal Field of View: 90°
 Direction of View: North East
 Location: E476437 N431591

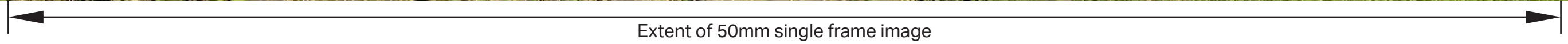
Eye level: 6.5m
 Height of Camera: 1.6m

Note:
 Images to be viewed at a comfortable arm's length.

East Yorkshire Solar Farm
 Viewpoint 4: Featherbed Lane PRoW (EASTB17), Howden 20
 Figure 10-41 (c)



BASELINE (SUMMER)



Visualisation Type: 4
 Projection: Cylindrical
 Enlargement Factor: 96%
 Paper Size: A1
 Date / Time: 09/08/2023, 13:50

Camera: Canon EOS 5D Mark IV
 Lens: Sigma 50mm F1.4 DG HSM
 Horizontal Field of View: 90°
 Direction of View: North East
 Location: E476437 N431591

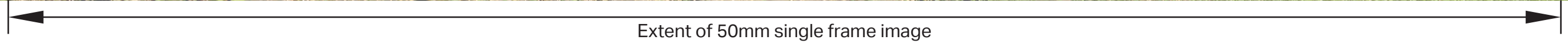
Eye level: 6.5m
 Height of Camera: 1.6m

Note:
 Images to be viewed at a comfortable arm's length.

East Yorkshire Solar Farm
 Viewpoint 4: Featherbed Lane PRoW (EASTB17), Howden 20
 Figure 10-41 (d)



PROPOSED (SUMMER YEAR15)




Visualisation Type: 4
 Projection: Cylindrical
 Enlargement Factor: 96%
 Paper Size: A1
 Date / Time: 09/08/2023, 13:50

Camera: Canon EOS 5D Mark IV
 Lens: Sigma 50mm F1.4 DG HSM
 Horizontal Field of View: 90°
 Direction of View: North East
 Location: E476437 N431591

Eye level: 6.5m
 Height of Camera: 1.6m

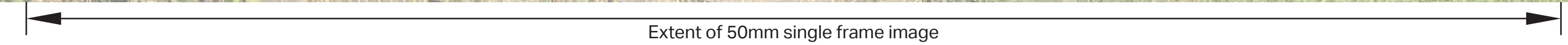
Note:
 Images to be viewed at a comfortable arm's length.

East Yorkshire Solar Farm
 Viewpoint 4: Featherbed Lane PRoW (EASTB17), Howden 20
 Figure 10-41 (e)



KEY:
 Red – Visible
 Blue – Not Visible

WIRELIN (SUMMER YEAR15)



Visualisation Type: 4
 Projection: Cylindrical
 Enlargement Factor: 96%
 Paper Size: A1
 Date / Time: 09/08/2023, 13:50

Camera: Canon EOS 5D Mark IV
 Lens: Sigma 50mm F1.4 DG HSM
 Horizontal Field of View: 90°
 Direction of View: North East
 Location: E476437 N431591

Eye level: 6.5m
 Height of Camera: 1.6m

Note:
 Images to be viewed at a comfortable arm's length.

East Yorkshire Solar Farm
 Viewpoint 4: Featherbed Lane PRoW (EASTB17), Howden 20
 Figure 10-41 (f)